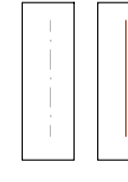

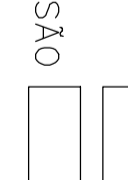
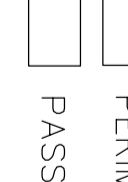


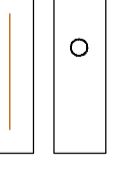






- LEGENDA:
-  QUADRA
 -  CANTIEIRO
 -  RIO
 -  COBREIO
 -  FERROVIA
 -  ALTA TENSAO
 -  PONTO COTADO
 -  RUA NAO PAVIMENTADA
 -  PERIMETRO URBANO
 -  PASSOIO

MAPA DE ARRUMAMENTO

MUNICIPIO DE JAHU
SECRETARIA DE PROJETOS



0m 100m 200m 300m 400m 500m

DR. ENRIQUE MACHUCA SIMAS 01/2021